



Map G: Aerodrome

Development Area




Land Use Designations

-  Aerodrome Development Area
-  Village Property in RDCK

Aerodrome

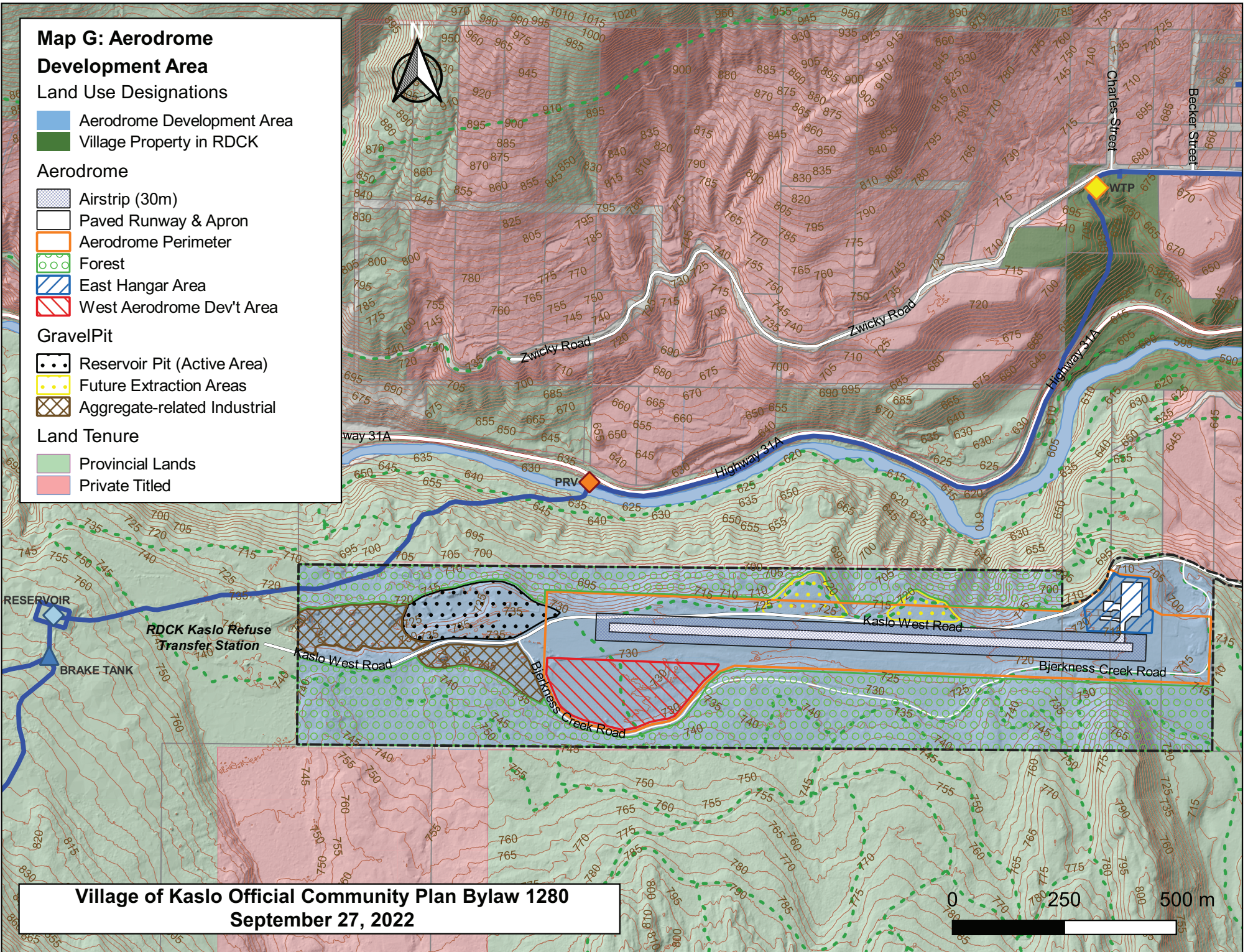
-  Airstrip (30m)
-  Paved Runway & Apron
-  Aerodrome Perimeter
-  Forest
-  East Hangar Area
-  West Aerodrome Dev't Area

Gravel Pit

-  Reservoir Pit (Active Area)
-  Future Extraction Areas
-  Aggregate-related Industrial

Land Tenure

-  Provincial Lands
-  Private Titled



Village of Kaslo Official Community Plan Bylaw 1280
September 27, 2022

